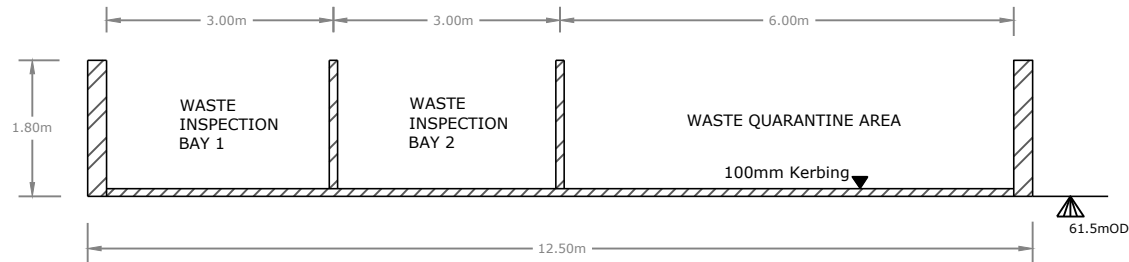
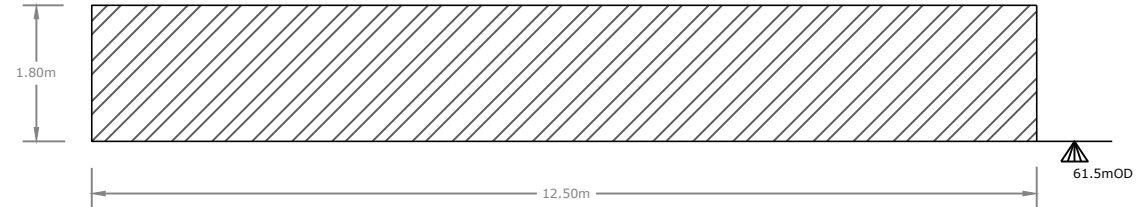


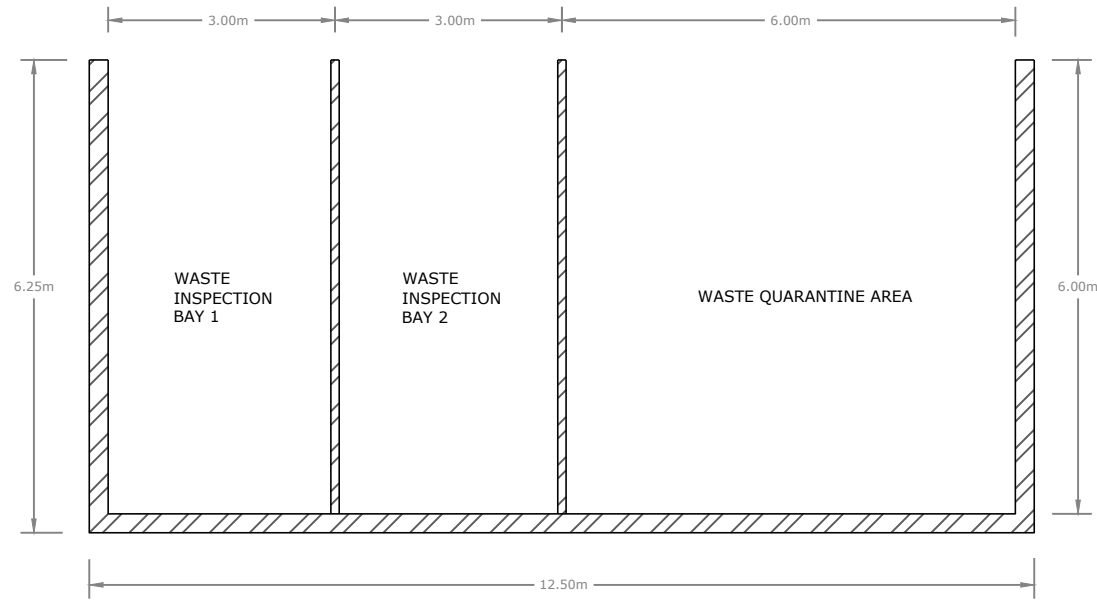
Path: \\wsp-pbwan-net\Global\GB\Transition\Codes\CTX_Data\BoundEd\Mining CAD Team\LOBS\WSP\IRE EBE Projects\KL MARTIN\KL MARTIN PLANNING DRAWINGS\05_DRAWINGS\ | File Name: Obv-A- Proposed Waste Inspection Bays & Bunded Quarantine Area - 100 A3.dwg



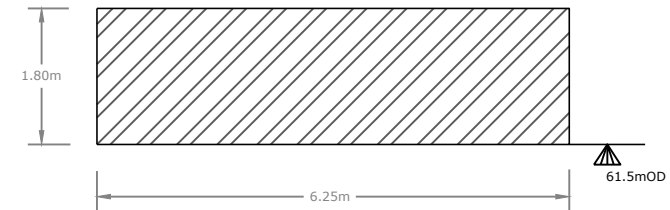
NORTH ELEVATION



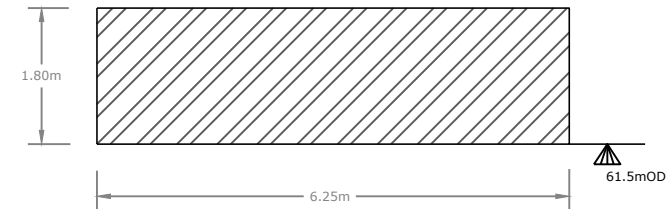
SOUTH ELEVATION



PLAN



WEST ELEVATION



EAST ELEVATION

NOTES:

ALL DIMENSIONS ARE IN METRES
UNLESS OTHERWISE STATED.

ALL HEIGHTS ARE IN METRES &
RELATIVE TO O.S. DATUM.

SEE DRAWING 03 FOR
OVERALL SITE LOCATIONS.



CLIENT

HERBERT STREET FINANCIAL

CONSULTANT



YYYY-MM-DD 2025-Nov-03

PREPARED BVV

DESIGN POB

REVIEW RT

APPROVED RT

PROJECT

SOIL RECOVERY FACILITY
KILMARTIN, ASHFORD, Co. WICKLOW

TITLE

**PROPOSED 2 No. WASTE INSPECTION BAYS
& BUNDED QUARANTINE AREA**

PROJECT No.
40000103

DRAWING No.
09

Rev.
A

SCALE
1:100 A3